

RIVER TOWNS PLEIN AIR Paint Out Area for Artists

DEFINITION OF PAINT OUT AREA:

Paint anywhere along the Susquehanna River as follows:

- East Shore: From Falmouth Boat Launch to Blue Rock Heritage Center
- West Shore: From Wrightsville PA to Lock 2 Boat Launch

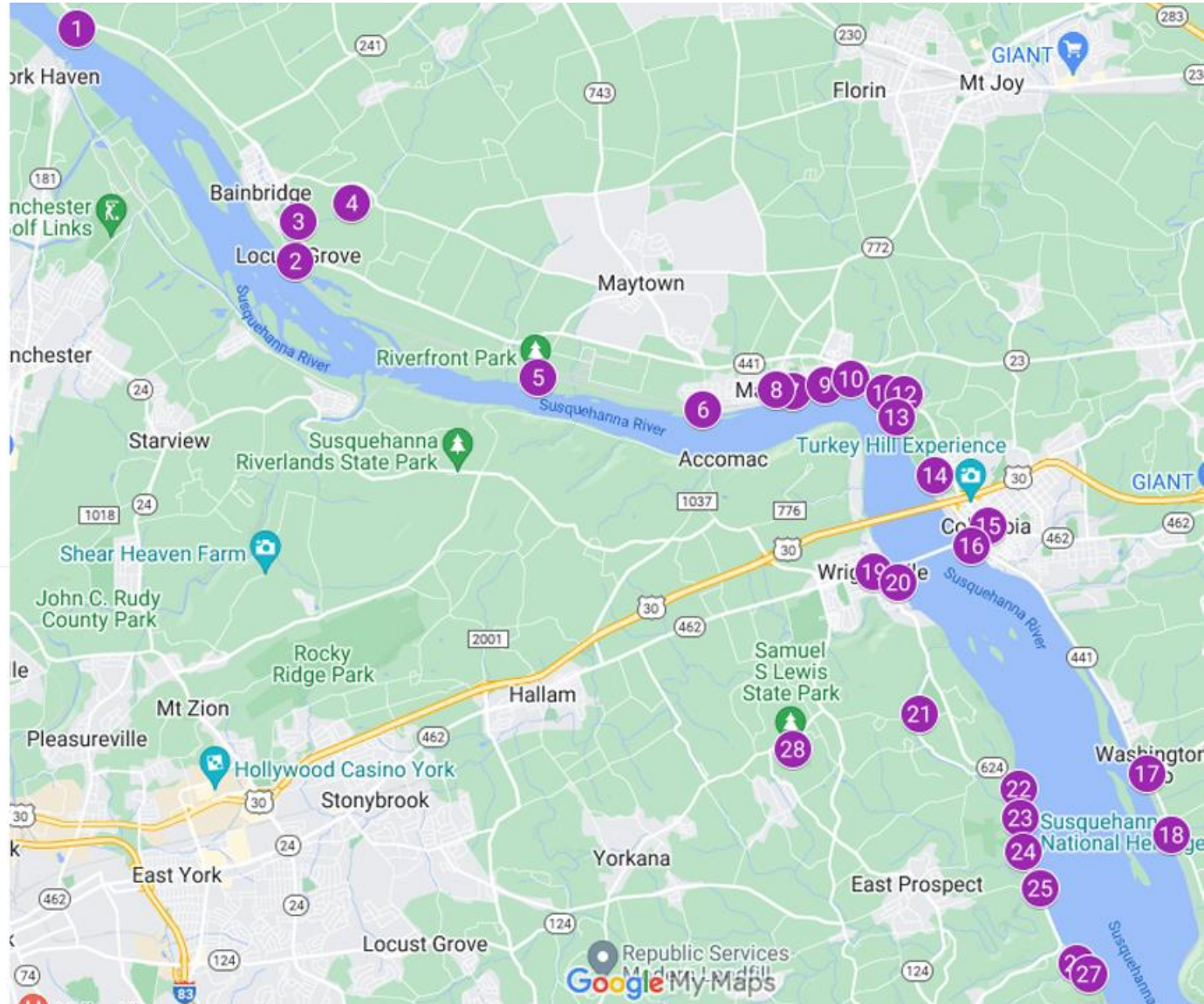
OR

Any Designated Painting Sites in Alphabetical Listing Below

Overall Map of Paint Out Area

ALPHABETICAL LISTING OF DESIGNATED PAINTING SITES

- 1 Falmouth Boat Launch
- 2 Haldeman Mansion Preserva...
- 3 Conoy Park East
- 4 Nissley Vineyards
- 5 Riverfront Park
- 6 Decatur Street
- 7 South Chestnut Street
- 8 Marietta
- 9 Bank Street Access
- 10 Musselman - Vesta Furnace
- 11 Northwest River Trail
- 12 East Donegal Township Chic...
- 13 Chiques Rock Overlook
- 14 Breezyview Overlook
- 15 Columbia
- 16 Columbia Crossing River Trai...
- 17 Washington Boro Park
- 18 Blue Rock Heritage Center (...)
- 19 Wrightsville
- 20 Maple Street Boat Launch
- 21 Highpoint Scenic Vista & Re...
- 22 Lake Clarke Marina
- 23 Klines Run Park
- 24 Susquehanna National Herit...
- 25 Long Level Marina
- 26 Lower Susquehanna Riverke...
- 27 Lock 2 Boat Ramp (lower)
- 28 Samuel S Lewis State Park



Bank St River Access (Marietta)

Enter trail at S Bank St and E Front St, Marietta PA
Closest restrooms: Rutters 1155 River Rd, Marietta, and
Sheetz, 1158 River Rd, Marietta, PA

Blue Rock Heritage Center

Large Parking Lot at Blue Rock Rd and River Rd, Washington
Boro, PA
(Walk over to property from parking lot)

Breezyview Overlook

770 Breezyview Dr, Columbia PA
Closest restrooms: Rutters 1155 River Rd, Marietta, and
Sheetz, 1158 River Rd, Marietta, PA

Chestnut St River Access (Marietta)

Enter trail at S Chestnut St and E Front St, Marietta PA
Closest restrooms: Rutters 1155 River Rd, Marietta, and
Sheetz, 1158 River Rd, Marietta, PA

Chiques Rock County Park

1467 Long Ln, Columbia, PA
Public parking at entrance or back of park

Chiques Creek Day Use

880 Chickies Hill Rd, Columbia, PA
Large parking area along 441. Uphill climb for first part of trail.
Great views but not easily accessible.

Columbia PA

Public Parking at Locust St and Front St, Columbia PA
Walk up Locust for painting in downtown Columbia. Nice
architecture in town and on 2nd Ave (1 block up from parking)
Closest restroom at Columbia Crossing River Trails Center, 41
Walnut St., Columbia PA. See separate map. Special award for
“Best Columbia Scene.”

Columbia Riverfront Park, Columbia, PA

Parking Lot: 41 Walnut St, Columbia PA
Restroom in Columbia Crossing River Trails Center;
Park now has an extended area to the north of the Columbia
Wrightsville bridge, accessible by car or walking. Permission
required from office if painting from porch of Trails Center.

Conoy Park East/West

2115 River Rd, Bainbridge PA
Park on either side of 441. Views of winding creek. Restrooms
on East side of park.

Decatur St Access (Marietta)

Decatur St and W Front St, Marietta PA
Drive toward river under railroad bridge to parking area
Porta-potty at this location

Falmouth Boat Launch

111 Collins Rd, Bainbridge, PA
Plenty of parking for fishermen and trail users. Be mindful not
to take up spots near boat launch if crowded. This is the top of
the Northwest River Trail, so you can enter trail here.

Furnace Rd (Marietta)

Large parking lot in middle of Furnace Rd on NWRT. Porta-potty
at end of parking area. Can use to walk south to bridge that has
nice views of Chiques Creek.

John Wright Restaurant

234 N Front St, Wrightsville PA. Paint anywhere on the
property. Special award for best scene painted from this
property.

Haldeman Mansion

230 Locust Grove Rd, Bainbridge PA
Limited parking behind red brick building; porta-potty available
Drive through private property to get to site.

Highpoint Scenic Vista & Rec Area

199 Hilts Rd, Wrightsville PA
Portable restrooms next to parking area.
Great vistas of Lauxmont Farms and Susquehanna River. No shade on this property.

Klines Run Park

1552 Long Level Rd, Wrightsville PA
Sizable parking area; park is on both sides of the road. There is a small “shore” area here.

Lake Clarke Marina (Long Level)

Paint from this marina along the Susquehanna.

Lock 2 Lower Boat Ramp

2112 Fishing Creek Rd, Wrightsville PA
Sizable parking area
Views of the Susquehanna River

Long Level Marina (Long Level)

Paint from this marina along the Susquehanna.

Maple St Boat Ramp (Wrightsville)

Large parking area.

Marietta Boro PA

Painting permitted anywhere in Marietta Boro (river side of Rt. 441). Various access points to river, great architecture, cherry blossoms along Front Street. See separate map.

Musselman Vesta Furnace (Marietta)

4 Donegal Place, Marietta PA
Historic building and museum

Musselman Vesta Furnace River Access (Marietta)

Robert K Mowrer Dr, Marietta PA

Nissley's Vineyards

140 Vintage Rd, Bainbridge. Stone bridge and old stone buildings, creek, old furnace

Northwest River Trail (Falmouth to Columbia)

Artists can paint anywhere along the NWRT – best to find spots not directly on the path due to bike and pedestrian traffic.

Riverfront Park Marietta

551 Vinegar Ferry Rd, Marietta, PA
Two parking areas; Restrooms on site.

Sam Lewis State Park

6000 Mt Pisgah Rd, York, PA
Upper and lower parking area with restrooms. Large rock formations, and vistas of farmland and rivers.

Shanks Mare Outfitters

2092 Long Level Rd, Wrightsville PA
Parking in Shanks Mare Outfitters lot or across road at Lock 2 Recreation Area
Restrooms available in Shanks Mare and porta-potty at park.
Artists have permission to paint from porch at this location.

Washington Boro Community Park

2010 River Rd, Washington Boro PA
Large parking area along River Rd
Views of farm, river and vegetable stand

Wrightsville PA

Painting permitted anywhere in the town of Wrightsville PA. Various river access points and views. See separate map for details. Restrooms at Royal Farms, 850 Hellam St, Wrightsville PA

Zimmerman Center for Heritage

1706 Long Level Rd, Wrightsville PA
Limited parking
Can paint from top of hill or on river side at gazebo
Restrooms available.

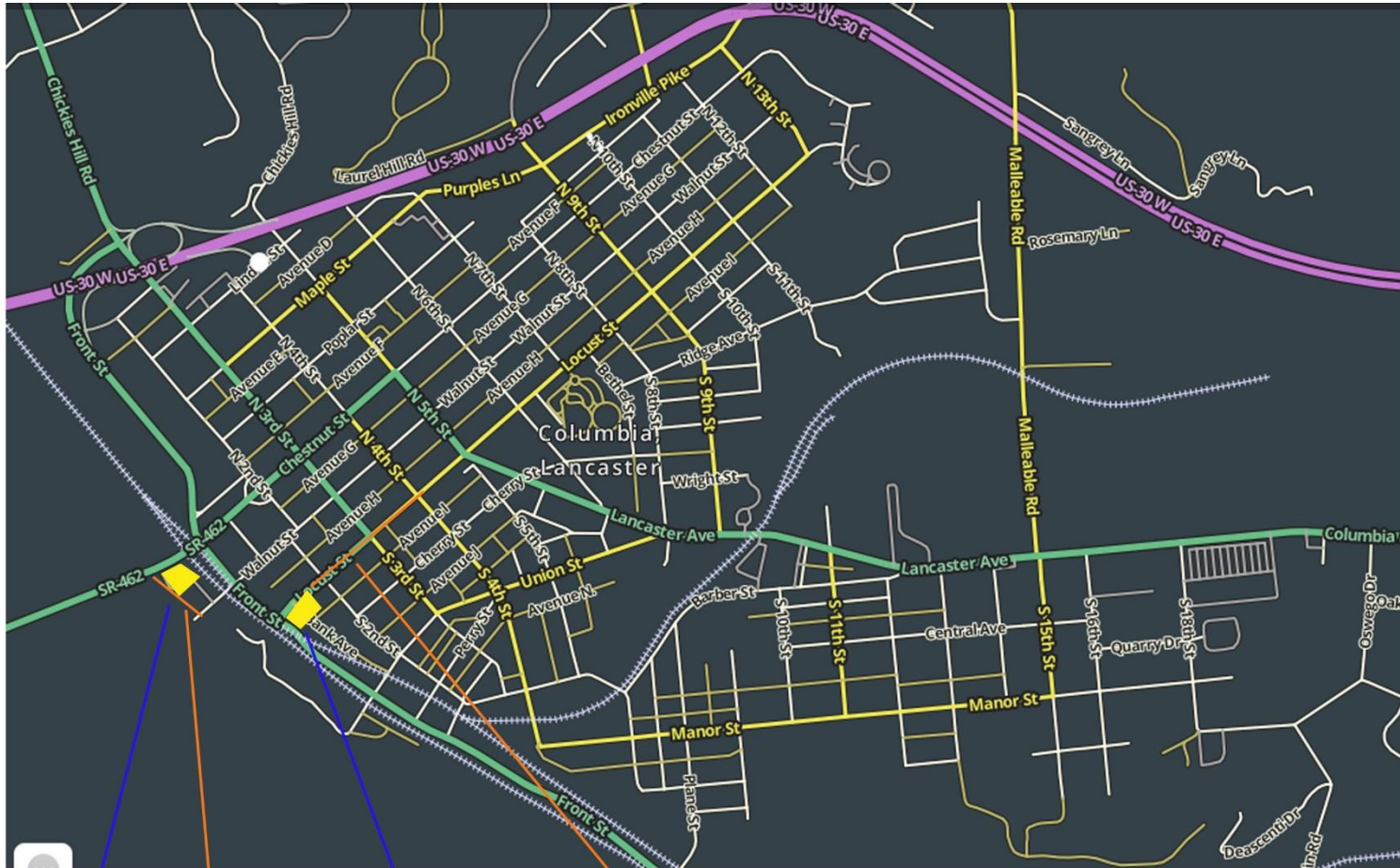
Map of Marietta Boro

Paint anywhere in the Boro of Marietta (river side of Route 441). Some suggested painting spots in orange. Parking areas in yellow.



Map of Columbia PA

Paint anywhere in the town of Columbia, PA. Suggested parking for river and downtown area in yellow.



Parking at
Columbia River Park
41 Walnut St, Columbia
Restrooms

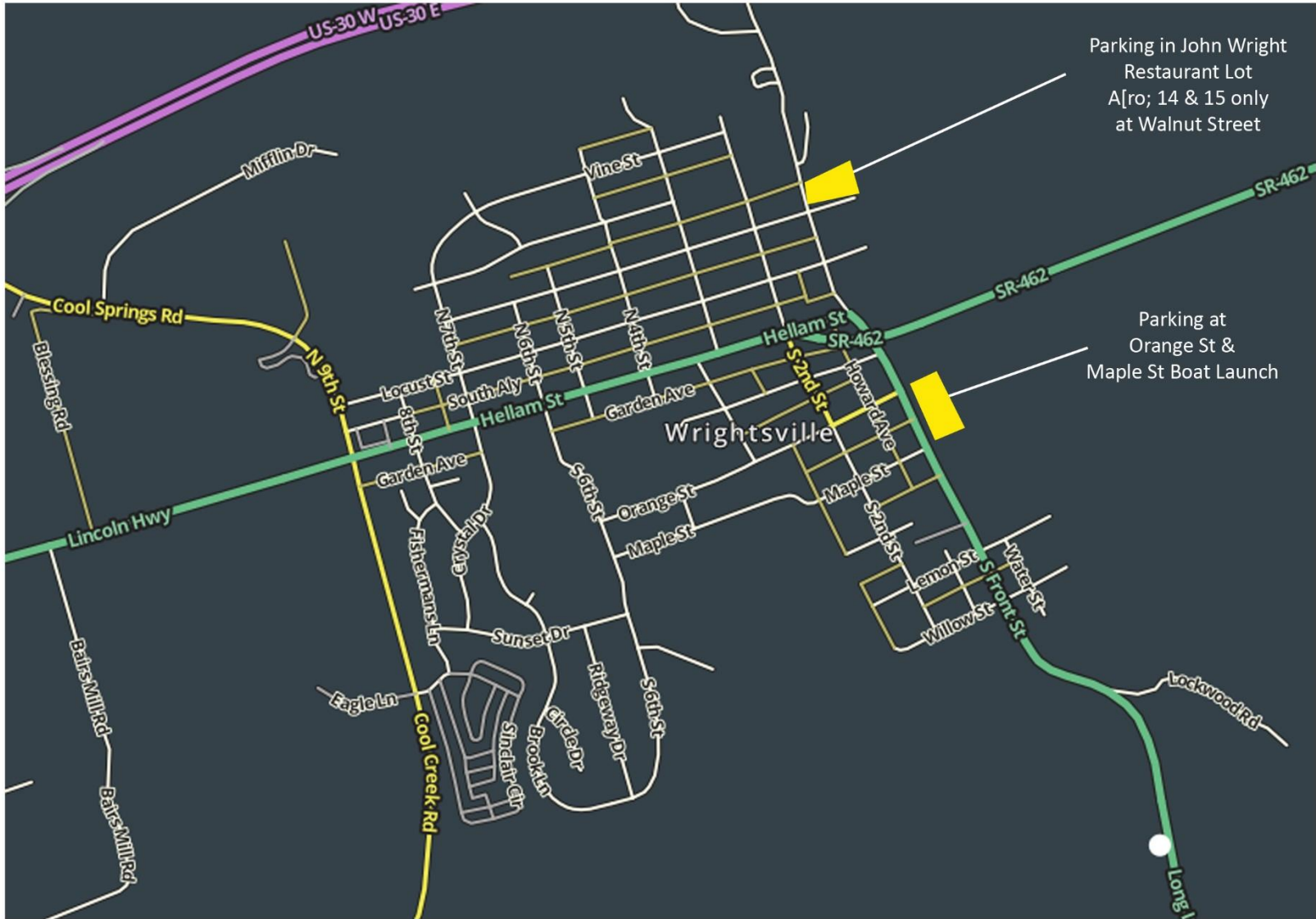
Paint at
Columbia
River Park

Public Parking
Locust & Front Sts, Columbia

From Parking,
Walk up Locust to DT area

Map of Wrightsville PA

Paint anywhere in town of Wrightsville PA.



Suggested Restaurants (check hours – many restaurants not open Mondays)

Marietta:

Molly's Courtyard Café, 17 E Market St, Marietta PA

McCleary's, 130 W Front St, Marietta PA

Shank's Tavern, 36 S Waterford, Marietta PA

Bainbridge:

GiGi's Ice Cream Bar, 2 S 2nd St, Bainbridge, PA – Ice cream, lunch

Little Italy Italian Restaurant, 2140 River Rd, Bainbridge, PA

Columbia:

Hinkle's Restaurant, 261 Locust St, Columbia, PA

Cafe 301, 301 Locust St, Columbia, PA

Bully's Restaurant & Pub, 647 Union St, Columbia – Opens 4pm Wed to Sat

Wrightsville:

John Wright Restaurant, 234 N Front St, Wrightsville, PA

Wild Batch Bistro, 140 N. 4th St, Wrightsville, PA